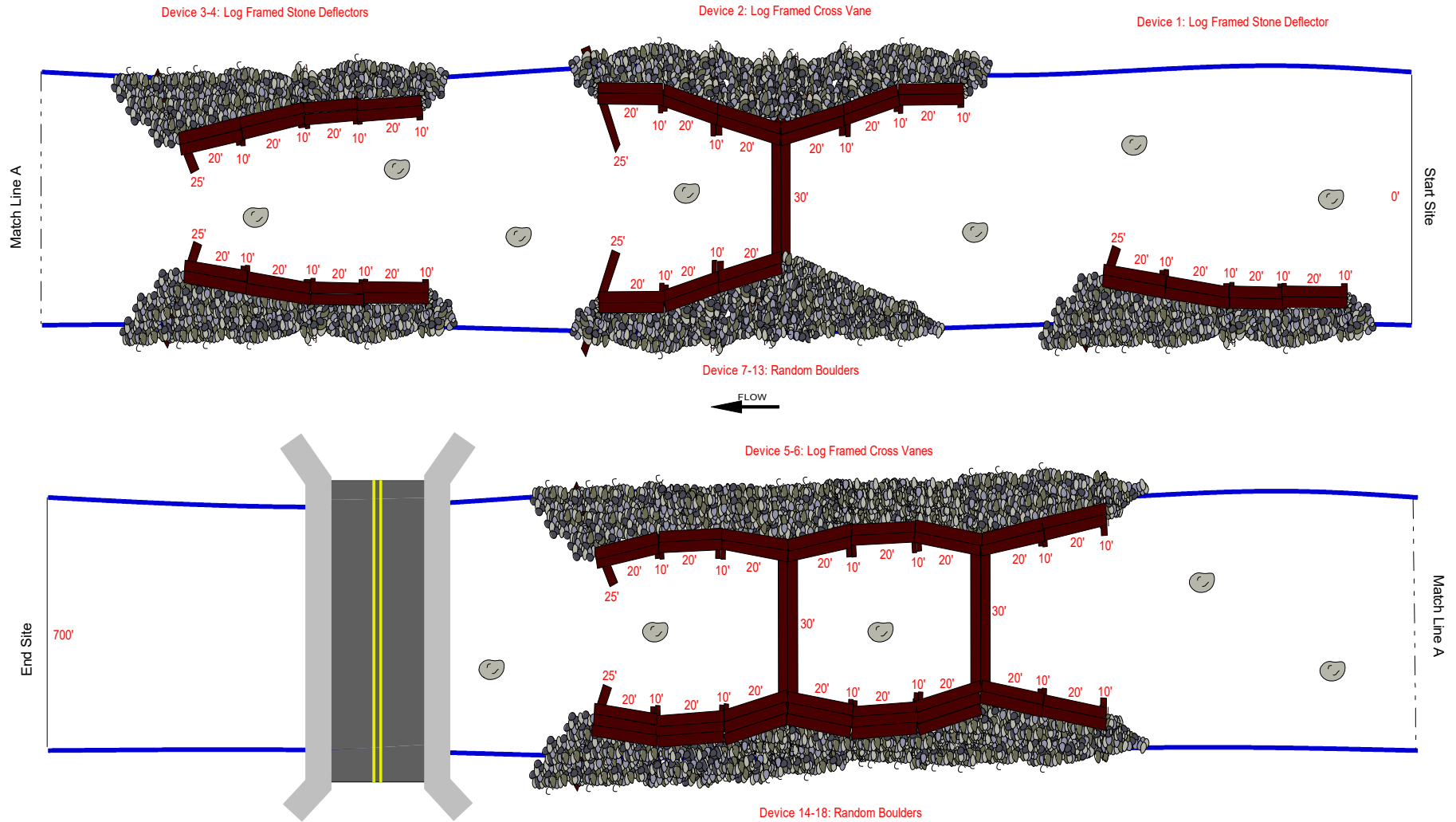


40.3651
-79.13853

Section 1 and 2



Hendricks Creek, Westmoreland County		
Western Pennsylvania Conservancy		
Fish Habitat Improvement Plan		
Stream Section, Habitat Management Division		
Pennsylvania Fish & Boat Commission		
Drawn By: Kyle Schittler	Habitat Manager: Jacob Finkle	Date: 7-16-2021
Not to Scale	All Measurements Approximate	Fit in Field

Hendricks Creek
Westmoreland County
Chuck Altimus Site

Logs 10' x 10-12" Dia.	56
Logs 15' x 10-12" Dia.	0
Logs 20' x 8-12" Dia.	80
Logs 25' x 8-12" Dia.	7
Logs 30' x 8-12" Dia.	6

Rootwads 10' stem attached to 4-5' rootball: 0

Stone:

12-24" Dia. 460

12-18" Dia. 0

3-6" Dia. 40

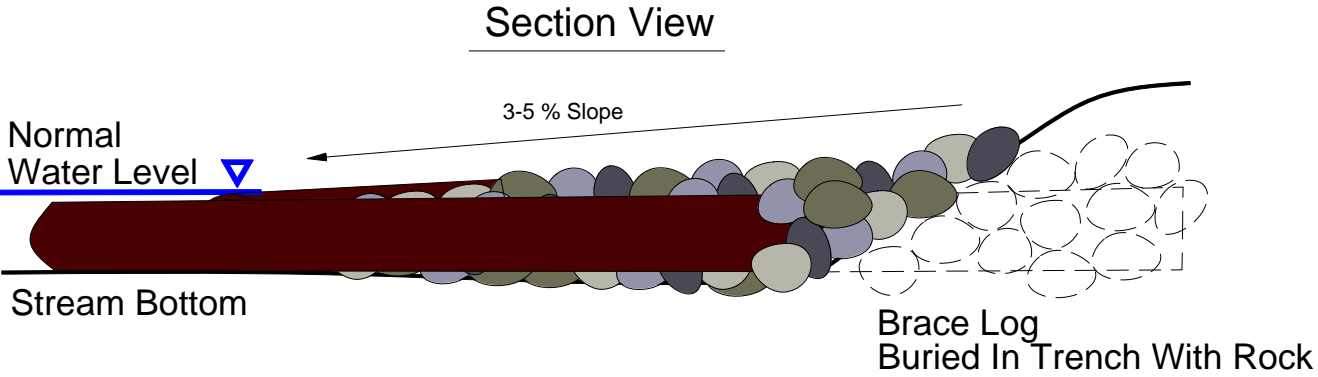
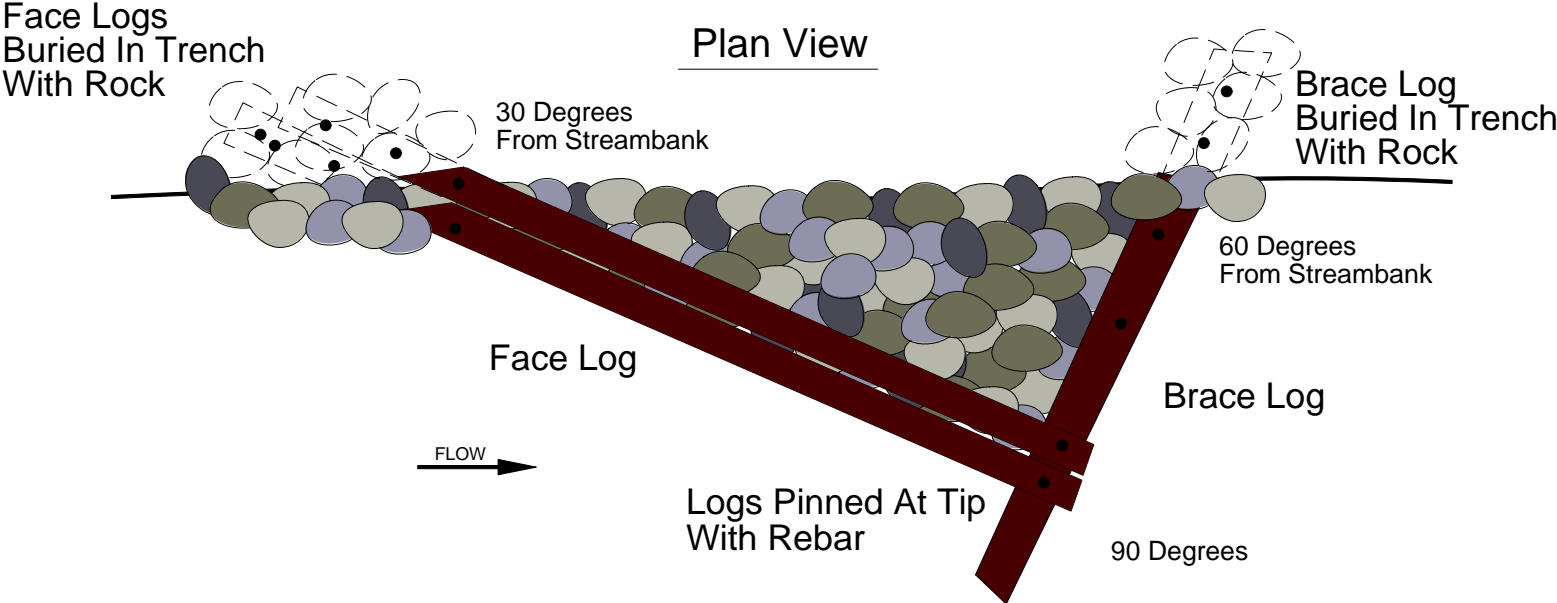
24-36" Dia. 12 stones

Geo Fabric: 6' x 90'

Rebar 4' 210

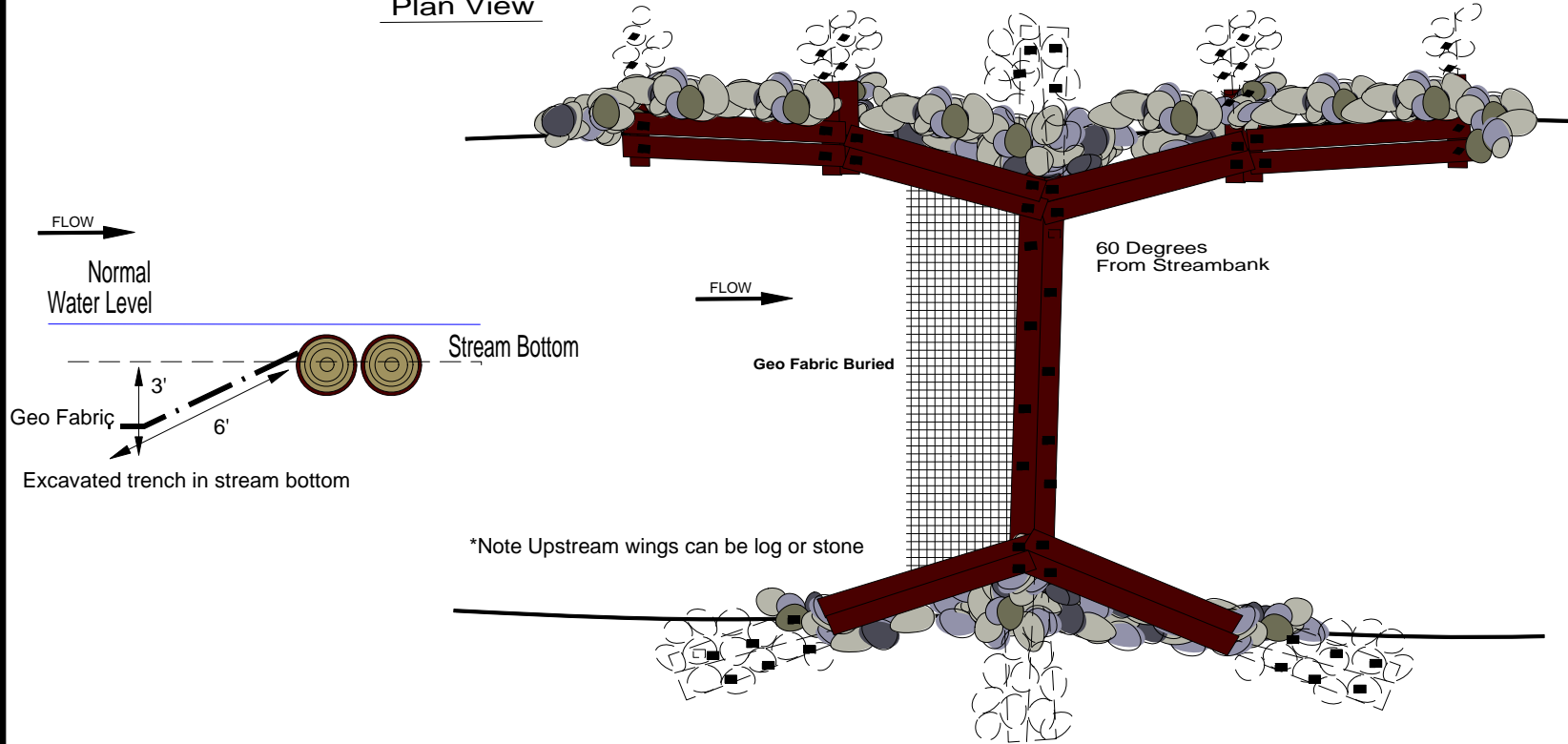
Rebar 2' 120

LOG FRAMED STONE DEFLECTOR



LOG FRAMED CROSS VANE

Plan View



Section View

